

TIDAL PREDICTIONS FOR COOK ISLANDS - RAROTONGA

JULY AUGUST 2015

Local Standard Time

SUNDAY

MONDAY

TUESDAY

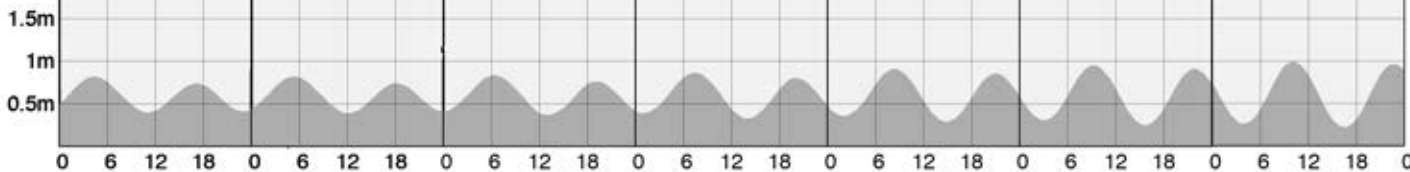
WEDNESDAY

THURSDAY

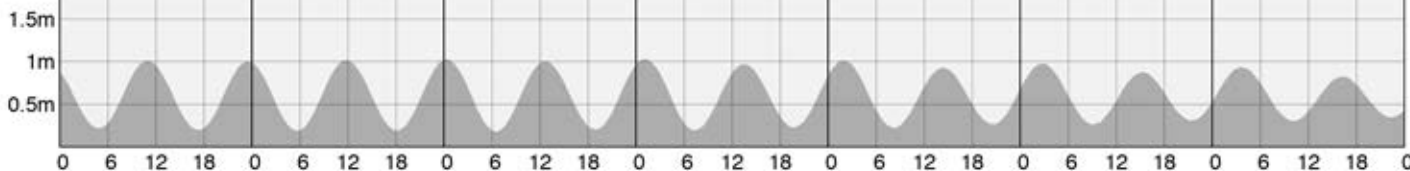
FRIDAY

SATURDAY

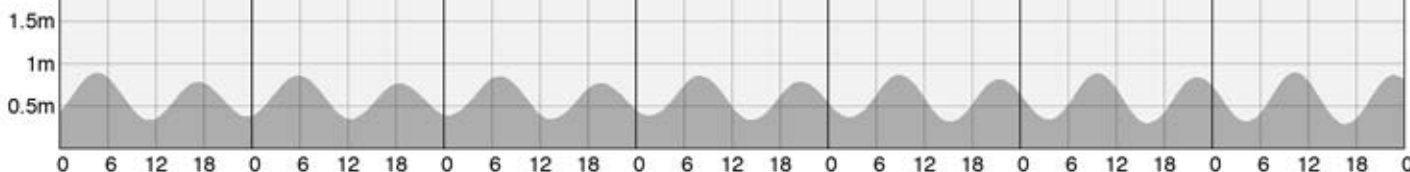
26	0421 0.82 1104 0.40 1708 0.74 2259 0.41	27	0519 0.82 1204 0.39 1808 0.74 2357 0.41	28	0622 0.83 1302 0.36 1907 0.76	29	0100 0.39 0723 0.87 1358 0.33 2003 0.80	30	0201 0.36 0819 0.91 1450 0.29 2057 0.85	31	0300 0.31 0913 0.95 1540 0.25 2149 0.91	1	0356 0.26 1004 0.99 1630 0.22 2240 0.96
-----------	--	-----------	--	-----------	-------------------------------------	-----------	--	-----------	--	-----------	--	----------	--



2	0448 0.22 1056 1.01 1718 0.20 2330 1.00	3	0539 0.19 1146 1.02 1807 0.19	4	0018 1.03 0629 0.18 1238 1.00 1855 0.20	5	0107 1.03 0719 0.19 1329 0.97 1944 0.23	6	0156 1.01 0812 0.22 1421 0.93 2033 0.26	7	0245 0.98 0907 0.26 1515 0.87 2125 0.31	8	0340 0.94 1007 0.30 1615 0.83 2221 0.35
----------	--	----------	-------------------------------------	----------	--	----------	--	----------	--	----------	--	----------	--



9	0440 0.89 1112 0.33 1719 0.79 2323 0.38	10	0546 0.86 1218 0.35 1827 0.77	11	0030 0.39 0656 0.85 1323 0.35 1932 0.77	12	0138 0.39 0759 0.86 1421 0.33 2032 0.79	13	0240 0.37 0852 0.87 1513 0.32 2123 0.82	14	0332 0.34 0938 0.89 1557 0.30 2206 0.84	15	0417 0.32 1019 0.90 1636 0.29 2245 0.87
----------	--	-----------	-------------------------------------	-----------	--	-----------	--	-----------	--	-----------	--	-----------	--



- ▲ Highest tide of the month
- ▼ Lowest tide of the month
- △ Highest tide of the year
- ▽ Lowest tide of the year
- New moon
- ◐ First quarter
- Full moon
- ◑ Last quarter

© Copyright: Commonwealth of Australia 2014, Bureau of Meteorology

Disclaimer: These tide predictions are supplied in good faith and are believed to be correct. They are not necessarily related to a local hydrographic chart datum.

No warranty is given in respect to errors, omissions, or suitability for any purpose.

Tide gauge zero is 5.3546 metres below BM27